

W:



PROJECT
 WATER STORAGE
 REPLACEMENT
 PROJECT


CLIENT
VILLAGE OF LIONS BAY
 Village of Lions Bay Municipal Hall
 PO Box 141 – 400 Centre Rd
 Lions Bay, BC V0N 2E0
 (604) 921-9333
 www.lionsbay.ca



CONSULTANT
 AECOM
 3292 Production Way, Floor 4
 Burnaby, BC, V5A 4R4
 604.444.6400 tel 604.294.8597 fax
 www.aecom.com

NOTICE:
 THE EXISTENCE, LOCATION AND ELEVATION OF UTILITIES AND/OR CONCEALED STRUCTURES AT THE PROJECT SITE ARE NOT GUARANTEED BY AECOM CANADA LTD.
 THE CONTRACTOR IS RESPONSIBLE FOR DETERMINING THE EXISTENCE, LOCATION AND ELEVATION OF ALL SUCH UTILITIES AND/OR STRUCTURES AND IS RESPONSIBLE FOR NOTIFYING THE APPROPRIATE COMPANY, DEPARTMENT OR PERSON(S) OF ITS INTENTION TO CARRY OUT ITS OPERATIONS.

REGISTRATION



ISSUE/REVISION

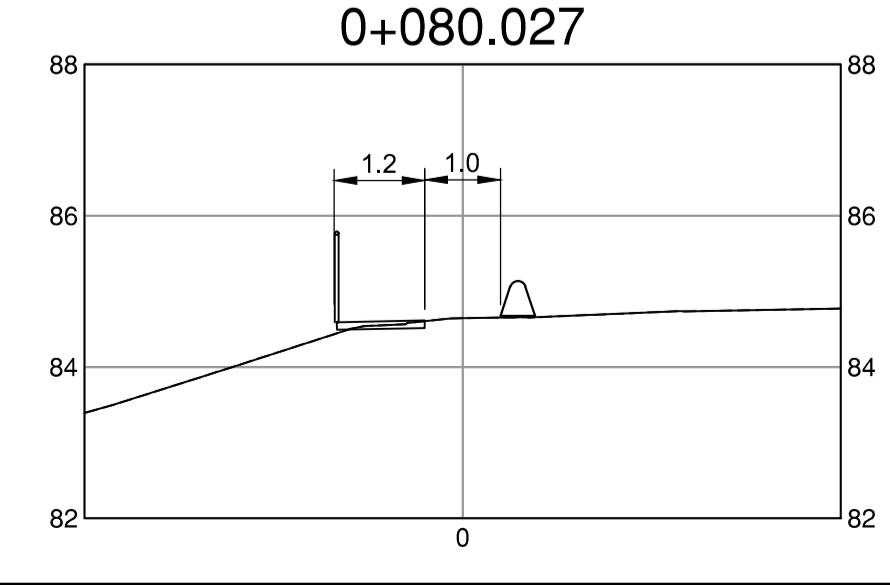
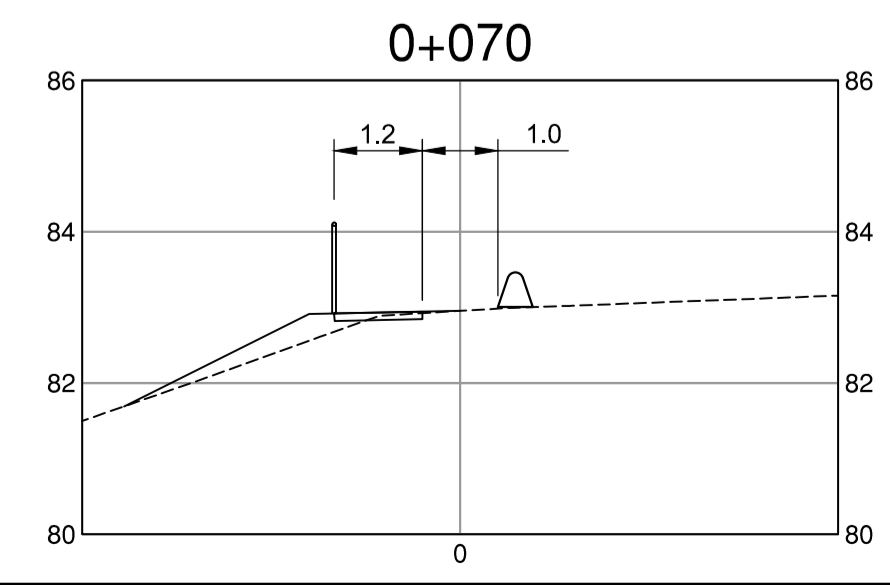
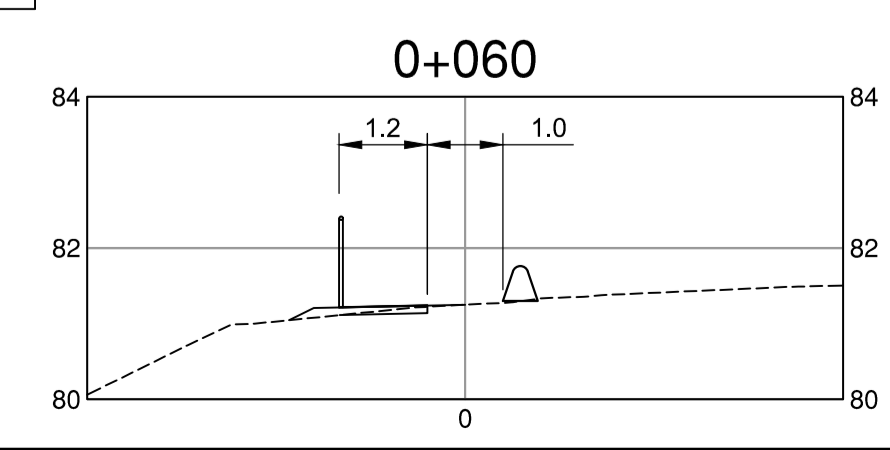
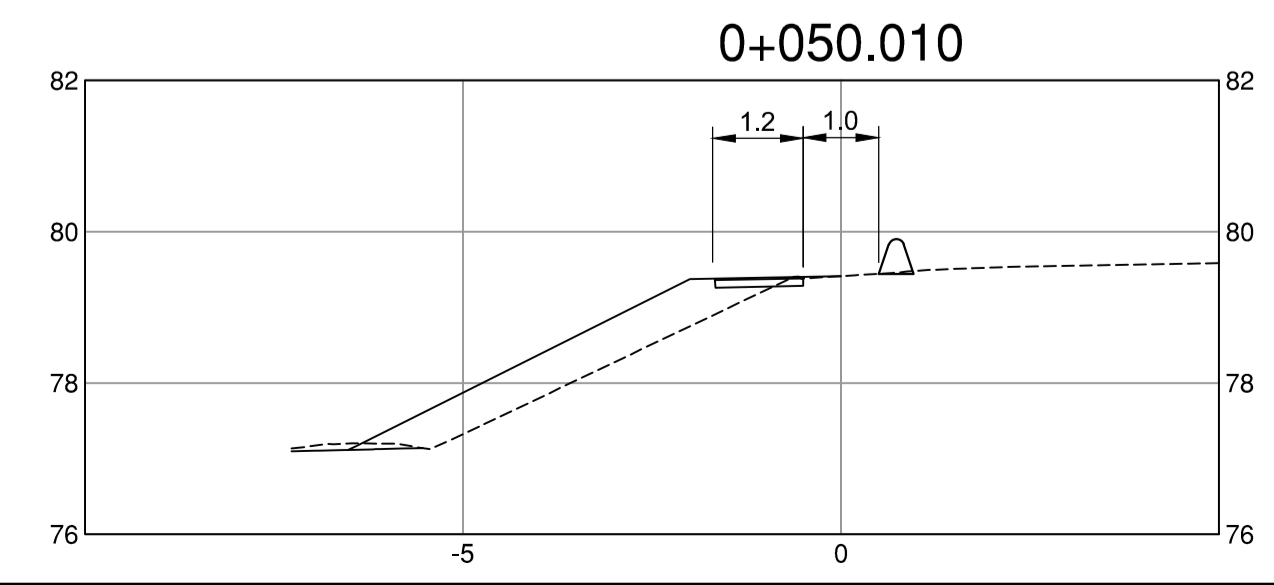
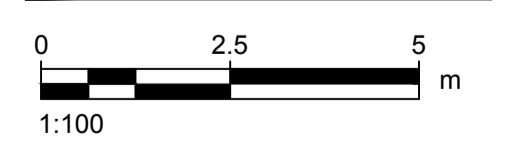
I/R	DATE	DESCRIPTION
DRAFT		

KEY PLAN


PROJECT NUMBER
 60546407
SHEET TITLE
 HIGHWAY TANK
 SITE GRADING PLAN
SHEET NUMBER
 C-204

- NOTE:**
- TOPOGRAPHIC SURVEY BY AECOM JUNE 24, 2017.
 - CO-ORDINATE SYSTEM: CGG 2013 ZONE 10 ON CANSEL NETWORK
 - DATUM: GEODETIC ESTABLISHED BY GPS
 - FIELD VERIFY STAIRS WIDTH, NEW STAIRS TO MATCH EXISTING STAIRS BETWEEN EXISTING CURBS AND ROAD BOUNDARIES.
 - STAIR ELEVATIONS AND LENGTH SHOWN TO BE VERIFIED WITH FIELD SURVEY.

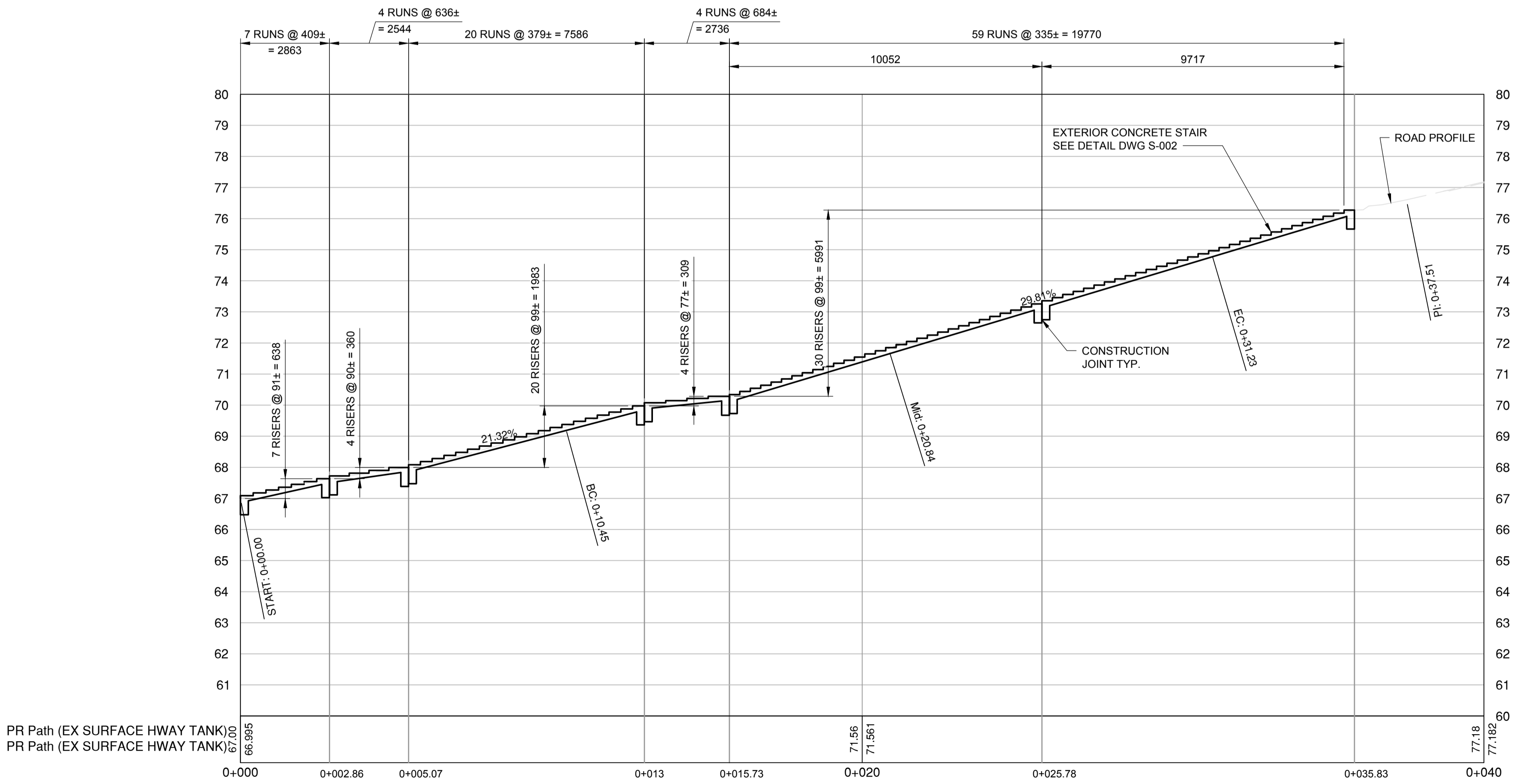
PLAN



This drawing has been prepared for the use of AECOM's client and may not be used, reproduced or relied upon by third parties, except as agreed by AECOM and its client, as required by law or for use by governmental reviewing agencies. AECOM accepts no responsibility, and denies any liability, whatsoever, to any party that modifies this drawing without AECOM's express written consent. Do not scale this document. All measurements must be obtained from stated dimensions.

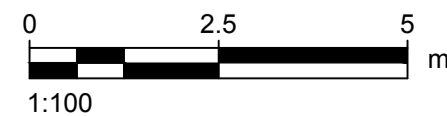


PR Path (EX SURFACE HWAY TANK) 77.182
 PR Path (EX SURFACE HWAY TANK) 77.182



PR Path (EX SURFACE HWAY TANK) 66.995
 PR Path (EX SURFACE HWAY TANK) 66.995

- NOTE:**
- TOPOGRAPHIC SURVEY BY AECOM JUNE 24, 2017.
 - CO-ORDINATE SYSTEM: CGG 2013 ZONE 10 ON CANSEL NETWORK
 - DATUM: GEODETIC ESTABLISHED BY GPS
 - STAIR ELEVATIONS AND LENGTH SHOWN TO BE VERIFIED WITH FIELD SURVEY.
 - CONTRACTOR TO LAYOUT THE STAIRCASE AND CONFIRM NUMBER OF STAIRS PRIOR TO EXCAVATION, SUBGRADE PREPARATION, OR LAYOUT OF TEMPORARY FORMWORK.



PROJECT
 WATER STORAGE
 REPLACEMENT
 PROJECT


CLIENT
 VILLAGE OF
 LIONS BAY
 Village of Lions Bay Municipal Hall
 PO Box 141 – 400 Centre Rd
 Lions Bay, BC V0N 2E0
 (604) 921-9333
 www.lionsbay.ca



CONSULTANT
 AECOM
 3292 Production Way, Floor 4
 Burnaby, BC, V5A 4R4
 604.444.6400 tel 604.294.8597 fax
 www.aecom.com

NOTICE:
 THE EXISTENCE, LOCATION AND ELEVATION OF UTILITIES AND/OR CONCEALED STRUCTURES AT THE PROJECT SITE ARE NOT GUARANTEED BY AECOM CANADA LTD.
 THE CONTRACTOR IS RESPONSIBLE FOR DETERMINING THE EXISTENCE, LOCATION AND ELEVATION OF ALL SUCH UTILITIES AND/OR STRUCTURES AND IS RESPONSIBLE FOR NOTIFYING THE APPROPRIATE COMPANY, DEPARTMENT OR PERSON(S) OF ITS INTENTION TO CARRY OUT ITS OPERATIONS.

REGISTRATION



ISSUE/REVISION

I/R	DATE	DESCRIPTION



KEY PLAN

PROJECT NUMBER
 60546407
SHEET TITLE
 HIGHWAY TANK
 STAIR PROFILE
SHEET NUMBER
 C-205

This drawing has been prepared for the use of AECOM's client and may not be used, reproduced or relied upon by third parties, except as agreed by AECOM and its client as required by law or for use by governmental reviewing agencies. AECOM accepts no responsibility, and denies any liability, whatsoever, to any party that modifies this drawing without AECOM's express written consent. All measurements must be obtained from stated dimensions.