

# LIONS BAY

BRITISH COLUMBIA

## EMERGENCY EVACUATION GUIDE

STAY INFORMED,  
BE ENGAGED,  
BE PREPARED.



For Emergencies

 **CALL 911**



[www.lionsbay.ca/public-safety](http://www.lionsbay.ca/public-safety)



### EVACUATE EARLY

Don't wait to be told to leave. Leave when it is safe to do so.



### LOOK OUT FOR EACH OTHER

Check on neighbours, especially seniors and those with disabilities.



### RESPECT INSTRUCTIONS

Follow the direction of emergency personnel. Do not re-enter until advised.

## BE INFORMED

### KNOW WHAT TO DO



#### ALERT

Be aware. No immediate action needed.



#### ORDER

A danger to life and property. Leave immediately.

### STAY INFORMED



#### ALERTABLE

Register at [lionsbay.ca](http://lionsbay.ca) for critical updates.

**STAY CONNECTED WITH LIONS BAY ALERTABLE**

Real-time emergency alerts and important updates, when and where you need them.

**SIGN UP TODAY**  
It's free, secure, and easy to use. Choose how you want to receive alerts:

**SIGN UP AT**  
[lionsbay.ca](http://lionsbay.ca)  
Free. Secure. Easy to use.



**SIGN UP. STAY INFORMED.  
MAKE A PLAN. IT COULD  
SAVE YOUR LIFE.**

## BE PREPARED

### MAKE A PLAN



Know your evacuation zone and two routes out of Lions Bay.



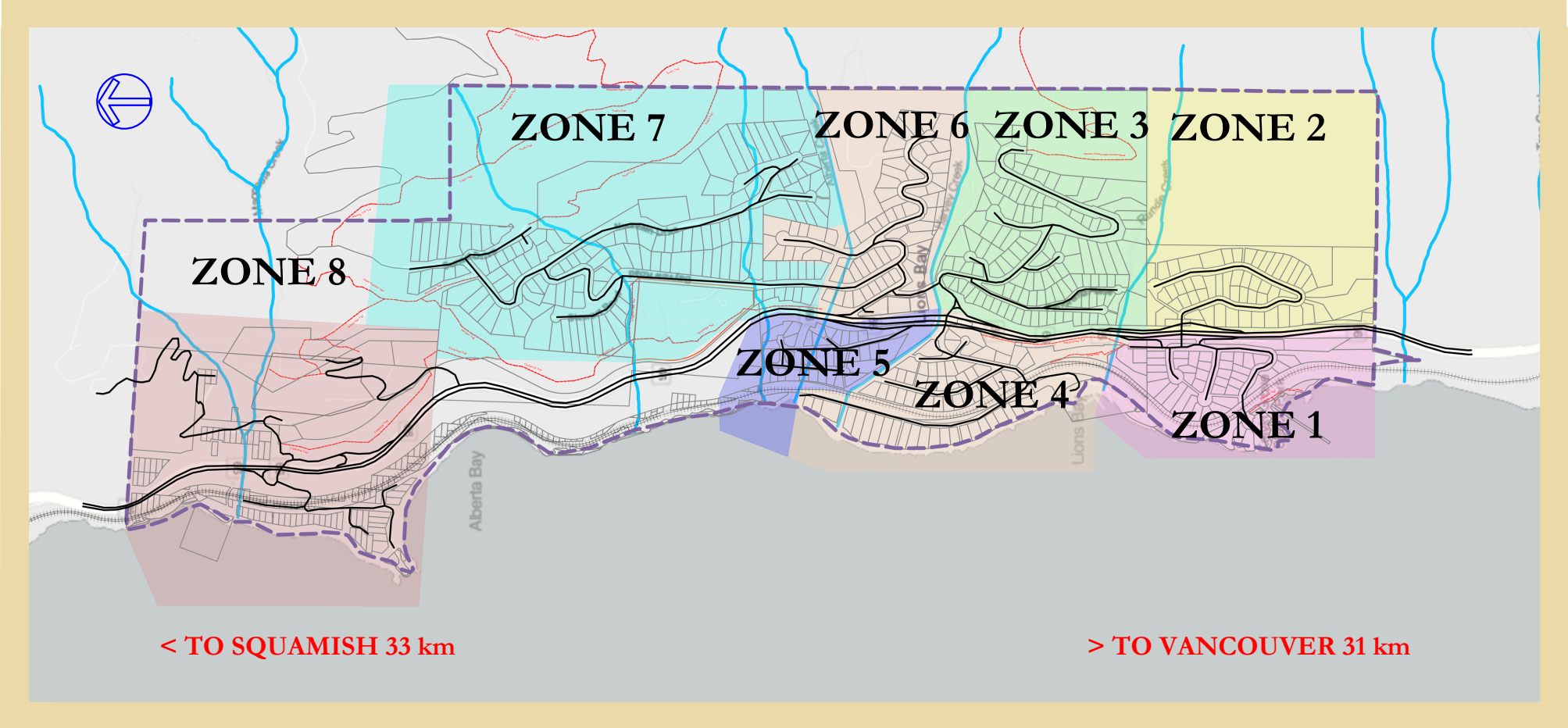
Identify a meeting place and contact person outside of Lions Bay.

### PREPARE A KIT

- ✓ Water (4L per person, per day)
- ✓ Food for at least 72 hours
- ✓ Medication and prescriptions
- ✓ Prescription glasses
- ✓ First Aid kit
- ✓ Flashlight and batteries
- ✓ Battery pack and power bank
- ✓ Important documents (ID, insurance)
- ✓ Clothing and footwear
- ✓ Pet supplies
- ✓ Cash



**PREPARE TODAY.  
BE READY.  
BE LIONS BAY STRONG.**

















The Village of Lions Bay

**EMERGENCY  
MANAGEMENT  
OVERVIEW MAP**

**Note:**

The accuracy and completeness of information shown on this drawing is not guaranteed. It will be the responsibility of the user of the information shown on the drawing to locate and establish the precise location of all existing information whether shown or not.

**LEGEND**  
Evacuation Zones

- |   |  |  |   |
|---|--|--|---|
|  Zone 1 |  Zone 5 |  Parcel Boundary    |  Roads   |
|  Zone 2 |  Zone 6 |  Municipal Boundary |  Trails  |
|  Zone 3 |  Zone 7 |  Creek or Stream    |  Railway |
|  Zone 4 |  Zone 8 |  |   |

